

# Enlace a TC 1

**Nombre del tramo:** Enlace a TC 1

**Distancia total:** 0,48

**Modalidad:** Enlace


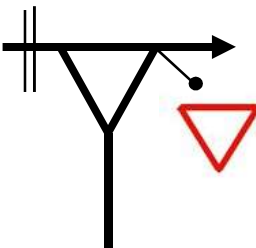

**Tiempo a emplear:** 0:02

**Comentarios:**

**Salida:** Salida en farola con señal de paso de peatones

GPS: 40.115005, -6.792733



Nº	Km TOTAL	Km parcial	Dirección	Información	V.
1	<b>0,00</b>	0,00		Salida Enlace a TC1 en señal paso de ceбра	
2	<b>0,48</b>	0,48		Fin de enlace 	

# Tramo 1

**Nombre del tramo:** Las Ermitas

**Distancia total TC:** 17,271

**Modalidad:** Medias


**Tiempo a emplear:** 22:46,6

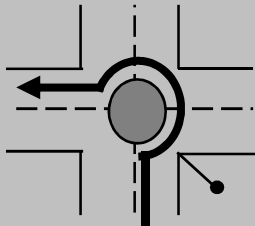
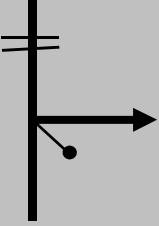
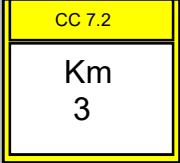
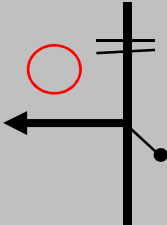
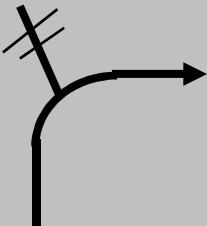

**Comentarios:** Registre sus tiempos. Este tramo se calcará más adelante. 600 metros de tierra sin controles. Cuide su vehículo. En tierra no hay controles

**Salida:** Salida en señal de ceda el paso.

GPS: 40.119559, -6793644



Nº	Km TOTAL	Km parcial	Dirección	Información	V.
3	<b>0,00</b>	0,00		Salida TC 1 	
4	<b>0,40</b>	0,40		Badén	

5	<b>0,61</b>	0,21		Hacer rotonda 3 <sup>a</sup> salida
6	<b>2,02</b>	1,41		PERALES DEL PUERTO 10
7	<b>8,87</b>	6,85		
8	<b>9,65</b>	0,78		¡¡¡Cruce peligroso!!! Por cemento
9	<b>12,16</b>	2,51		
10	<b>12,29</b>	0,13		Curvas peligrosas 2 Km

11	<b>13,70</b>	1,41		Por tierra. Precaución. No hay controles	
12	<b>13,74</b>	0,04		Por tierra. Precaución. No hay controles	
13	<b>14,40</b>	0,66			
14	<b>17,27</b>	2,87		<b>FIN TC1</b>	
15	<b>18,68</b>	1,41			
16	<b>19,28</b>	0,60			

17	<b>19,84</b>	0,56		Fin enlace a TC2	
----	--------------	------	---	------------------	--

# Tramo 2

**Nombre del tramo:** Las Almazaras

**Distancia total:** 7,038

**Modalidad:** Hitos


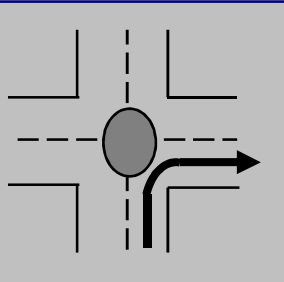
**Tiempo a emplear:** 09:22


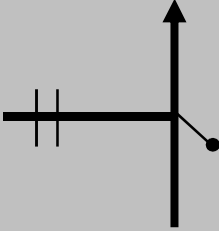
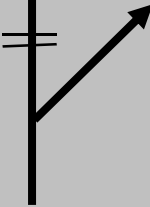
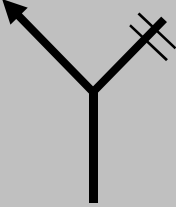
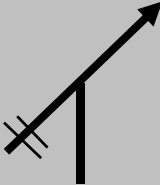
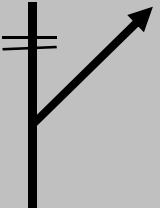
**Comentarios:**

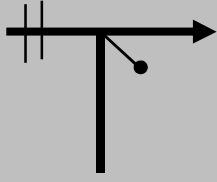
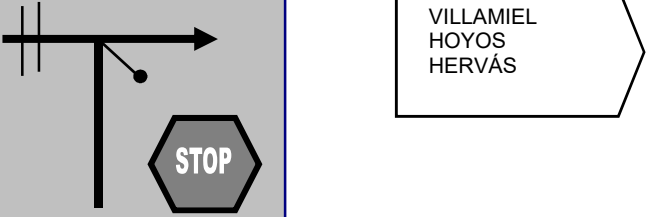
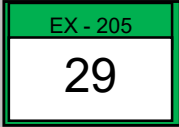
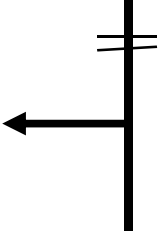
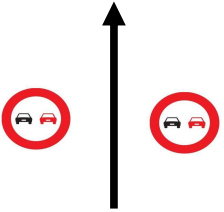
**Salida:** En señal

GPS: 40.118392, -6785658



Nº	Km TOTAL	Km parcial	Dirección	Información	V.
18	<b>0,00</b>	0,00		INICIO TC 2 EN LA SEÑAL	
19	<b>0,20</b>	0,20			

20	<b>0,41</b>	0,21		Badén	
21	<b>0,84</b>	0,43			
22	<b>3,31</b>	2,47		Después del Hito 4	
23	<b>3,66</b>	0,35			
24	<b>3,74</b>	0,08		Precaución	
25	<b>3,88</b>	0,14			

26	<b>5,05</b>	1,17		Acceder a carretera. Precaución
27	<b>6,57</b>	1,52		VILLAMIEL HOYOS HERVÁS
28	<b>7,03</b>	0,46		<b>FIN TC2</b>
29	<b>7,47</b>	0,44		VILLAMIEL TREVEJO
30	<b>7,68</b>	0,21		Fin enlace a TC3



# Tramo 3

**Nombre del tramo:** El Castillo de Trevejo

**Distancia total:** 21,377

**Modalidad:** Medias + tablas

**Tiempo a emplear:** 27:58,7



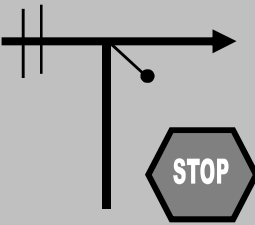
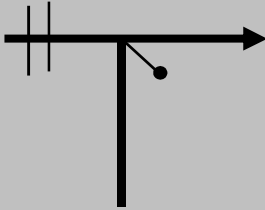
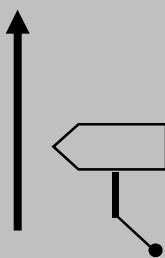
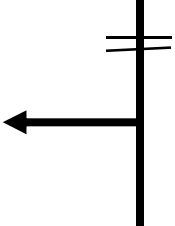

**Comentarios:** Saludar a Sonia.

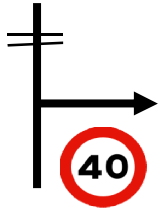
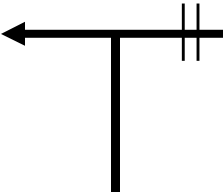
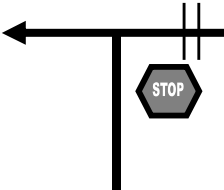
**Salida:** En señal de prohibido adelantar

GPS: 40.159087, -6.797335



Nº	Km TOTAL	Km parcial	Dirección	Información	V.
31	<b>0,00</b>	0,00		Inicio TC 3	
32	<b>3,76</b>	3,76			

33	<b>6,90</b>	3,14		Dar la vuelta en la plaza para salir por la misma carretera. Saludar a Sonia	
34	<b>7,03</b>	0,13			
35	<b>10,11</b>	3,08			
36	<b>15,17</b>	5,06		Inicio de TABLAS	
37	<b>21,37</b>	6,20		FIN TC 3	
38	<b>21,47</b>	0,10			

39	<b>27,65</b>	6,18			
40	<b>28,71</b>	1,06			
41	<b>29,21</b>	0,50		FIN ENLACE A TC4	

# Tramo 4

**Nombre del tramo:** San Martín de Trevejo

**Distancia total:** 27.680

**Modalidad:** Medias + sorpresa

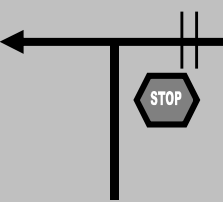
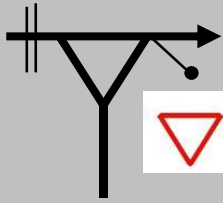
**Tiempo a emplear:** 37:09,3

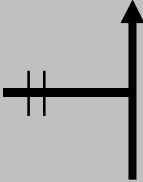
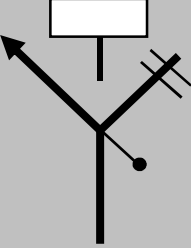
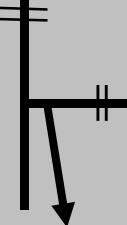
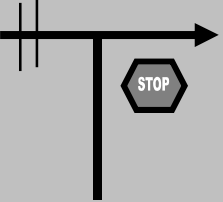
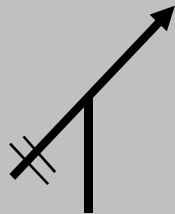
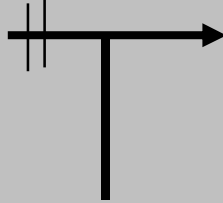
**Comentarios:** Tener un cronómetro a mano

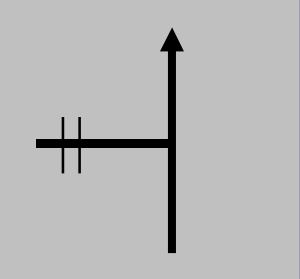
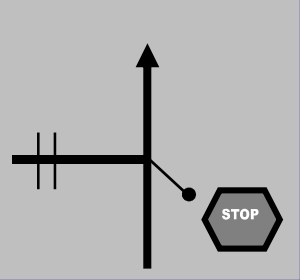
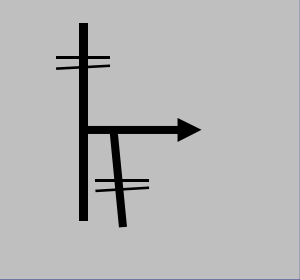

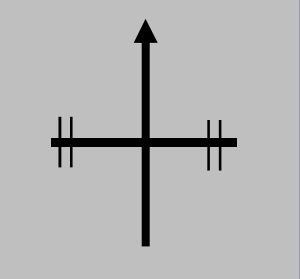
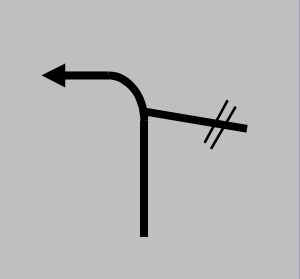
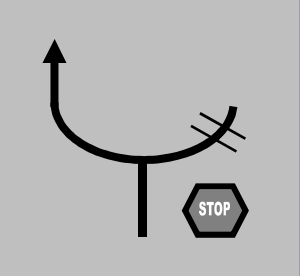
**Salida:** En señal de Stop

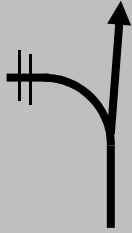
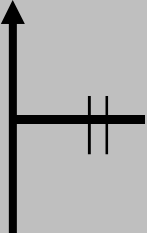

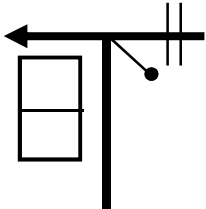
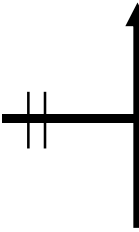
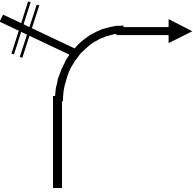
GPS: 40.295943,-6.815446


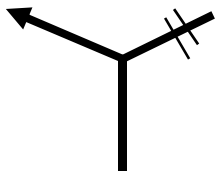
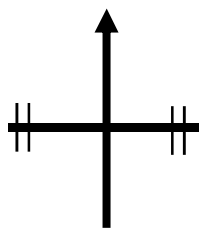
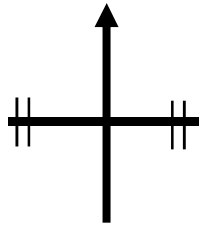
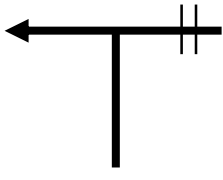
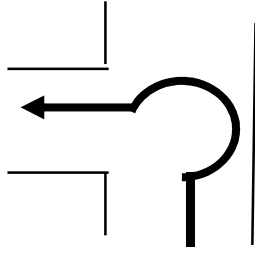



Nº	Km TOTAL	Km parcial	Dirección	Información	V.
42	<b>0,00</b>	0,00		<b>INICIO TC 4 en señal de Stop</b>	
43	<b>6,23</b>	6,23			

44	<b>12,51</b>	6,28			
45	<b>15,00</b>	2,49		San Martín de Trevejo	
46	<b>16,73</b>	1,73		Cruce muy cerrado	
47	<b>17,27</b>	0,54			
48	<b>18,14</b>	0,87		Estrecho hasta siguiente viñeta	
49	<b>18,67</b>	0,53			

50	<b>18,76</b>	0,09			
51	<b>18,82</b>	0,06			
52	<b>20,02</b>	1,20			
53	<b>20,52</b>	0,50			
54	<b>20,70</b>	0,18			
55	<b>22,83</b>	2,13			

56	<b>24,78</b>	1,95			
57	<b>26,16</b>	1,38			
58	<b>27,68</b>	1,52		FIN TC 4	
59	<b>27,93</b>	0,25		PADEL	
60	<b>28,09</b>	0,16			
61	<b>28,16</b>	0,07			

62	<b>28,23</b>	0,07			
63	<b>28,27</b>	0,04			
64	<b>28,39</b>	0,12			
65	<b>28,41</b>	0,02			
66	<b>28,44</b>	0,03			
67	<b>30,60</b>	2,16			



68	<b>30,70</b>	0,10		FIN ENLACE A TC 5	
----	--------------	------	---	-------------------	--

# Tramo 5

**Nombre del tramo:** Eljas

**Distancia total:** 5,00

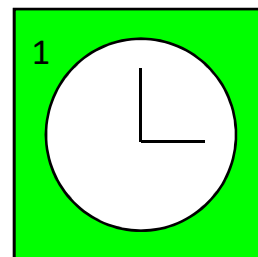
**Modalidad:** Sectores

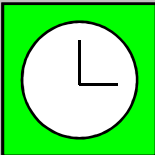
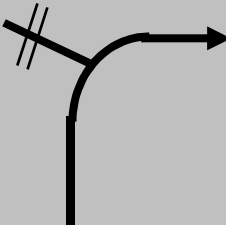
**Tiempo a emplear:**  
00:06:00 a 00:06:23

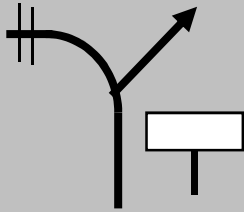

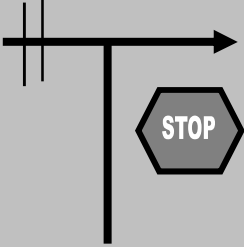
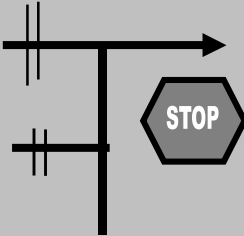

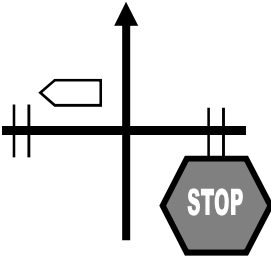

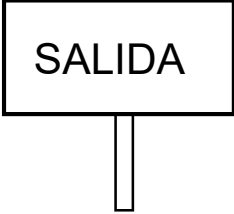
**Comentarios:** Calque el tiempo del primer sector en los cuatro siguientes sectores. Salida lanzada. Pase por el cartel sector 1 justo en el tiempo de salida anotado en su carnet de control. Si pasa antes tendrá penalización.

**Salida:** El primer sector comienza en el reloj verde 1.

GPS: 40.202293, -6.865883



Nº	Km TOTAL	Km parcial	Dirección	Información	V.
69	<b>0,00</b>	0,00		INICIO SECTOR 1	
70	<b>1,45</b>	1,45			

71	<b>1,57</b>	0,12		<p>CAMINO RURAL</p> 	
72	<b>4,09</b>	2,52			
73	<b>4,58</b>	0,49			
74	<b>5,00</b>	0,42		FIN TC 5	
75	<b>8,90</b>	3,90			
76	<b>9,06</b>	0,16		FIN ENLACE A TC6	

# Tramo 6

**Nombre del tramo:** Las casas rurales

**Distancia total:** 9,796

**Modalidad:** Referencias externas

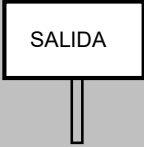
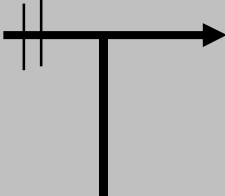
**Tiempo a emplear:** 12:27,7

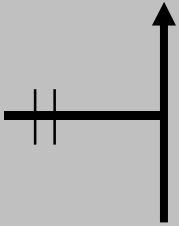
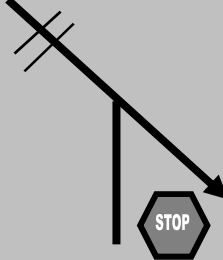
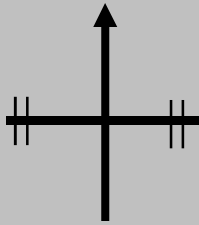
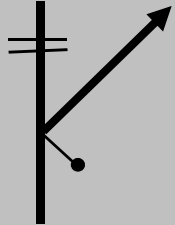
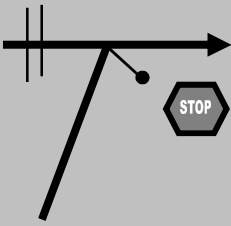
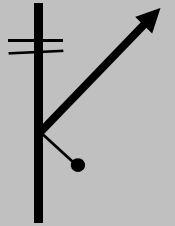
**Comentarios:** Cambio de medias según hoja entregada en la salida.  
Salida a 45 Km/h

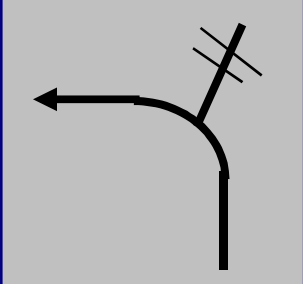
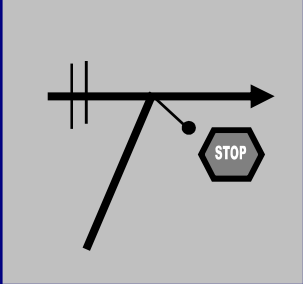
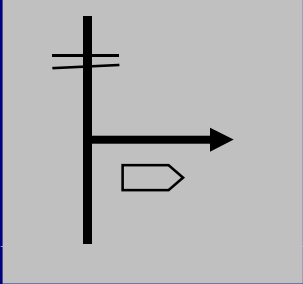
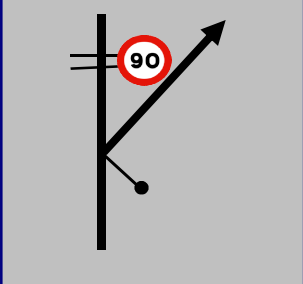

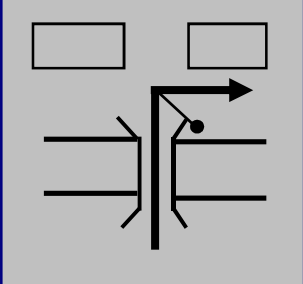
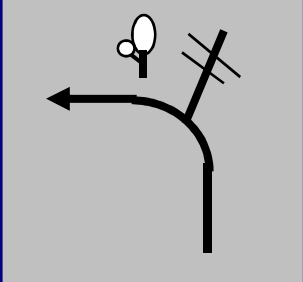
**Salida:** Desde cartel de salida

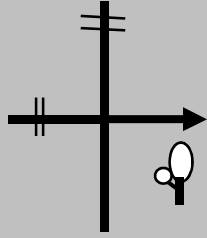


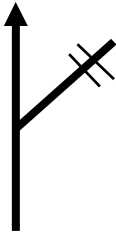

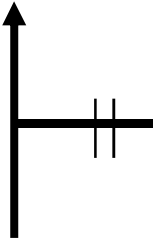

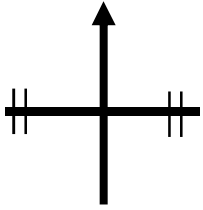



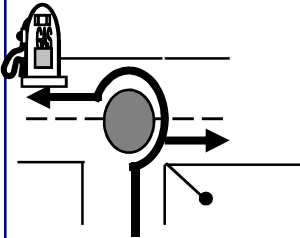
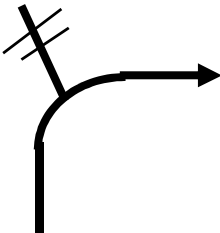
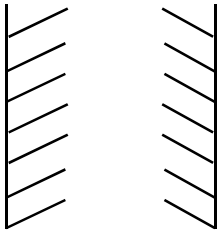
SALIDA

Nº	Km TOTAL	Km parcial	Dirección	Información	V.
77	<b>0,00</b>	0,00		<b>INICIO TC 6</b>	45
78	<b>0,14</b>	0,14			

79	<b>0,16</b>	0,02		iii OJO BACHE EN EL CENTRO !!!	
80	<b>0,71</b>	0,55		CRUCE PELIGROSO. ESCALÓN A LA DERECHA ABRIRSE	
81	<b>1,03</b>	0,32			
82	<b>2,48</b>	1,45			
83	<b>2,95</b>	0,47		CRUCE PELIGROSO	
84	<b>5,42</b>	2,47			

85	<b>5,71</b>	0,29			
84	<b>5,94</b>	0,23		CRUCE PELIGROSO	
87	<b>8,14</b>	2,20		CILLEROS	
88	<b>8,28</b>	0,14			
89	<b>8,69</b>	0,41		iii BACHES !!!	
90	<b>8,90</b>	0,21			

91	<b>8,92</b>	0,02		CRUCE PELIGROSO	
92	<b>9,79</b>	0,87		FIN TC 6	
93	<b>13,47</b>	3,68			
94	<b>13,78</b>	0,31			
95	<b>14,22</b>	0,44			
96	<b>14,42</b>	0,20			

97	<b>14,80</b>	0,38			
98	<b>15,09</b>	0,29		A LA IZQUIERDA GASOLINERA A LA DERECHA PARQUE CERRADO (SEGUIR PRINCIPAL)	
99	<b>15,28</b>	0,19			
100	<b>15,67</b>	0,39		PARQUE CERRADO	



# Enlace a TC 7

**Nombre del tramo:** Enlace a TC 7

**Distancia total:** 0,48

**Modalidad:**


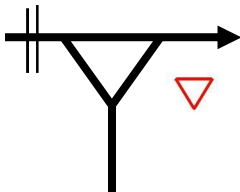

**Tiempo a emplear:** 00:02

**Comentarios:**

**Salida:** Salida en farola con señal de paso de peatones

GPS: 40.115005, -6.792733



Nº	Km TOTAL	Km parcial	Dirección	Información	V.
101	<b>0,00</b>	0,00		Salida Enlace a TC7 en señal paso de cebr	
102	<b>0,48</b>	0,48		Fin de enlace 	

# Tramo 7

**Nombre del tramo:** Las Ermitas

**Distancia total:** 17,285

**Modalidad:** Calcar los tiempos del tramo 1


**Tiempo a emplear:** 22:47,6

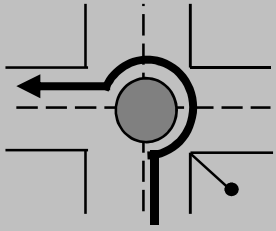
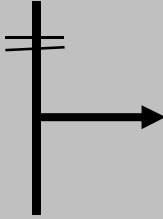

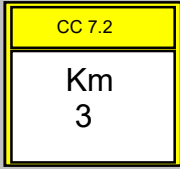
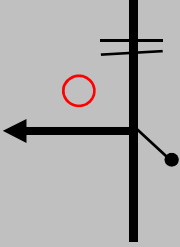
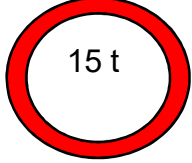
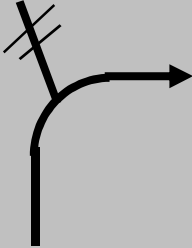

**Comentarios:**

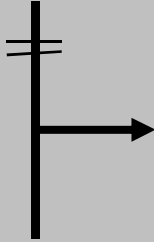
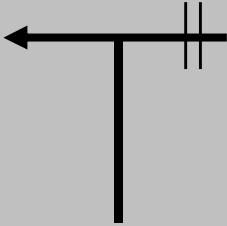
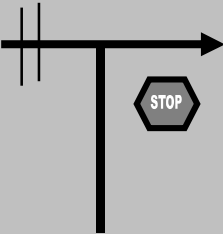
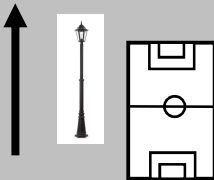
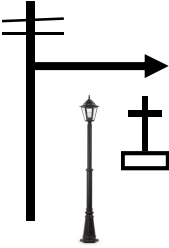
**Salida:** Salida en señal de ceda el paso.

GPS: 40.119559, -6793644



Nº	Km TOTAL	Km parcial	Dirección	Información	V.
103	<b>0,00</b>	0,00		Salida TC 1 	
104	<b>0,40</b>	0,40		Badén	

105	<b>0,61</b>	0,21		Hacer rotonda 3ª salida
106	<b>2,02</b>	1,41		
107	<b>8,87</b>	6,85		
108	<b>9,65</b>	0,78		¡¡¡Cruce peligroso!!! Por cemento 
109	<b>12,16</b>	2,51		
110	<b>12,29</b>	0,13		Curvas peligrosas 2 Km

111	<b>13,70</b>	1,41		Por tierra. Precaución. No hay controles	
112	<b>13,74</b>	0,04		Por tierra. Precaución. No hay controles	
113	<b>14,40</b>	0,66		¡¡¡ AHORA A LA DERECHA. NO COMO POR LA MAÑANA !!!	
114	<b>17,28</b>	2,88		FIN TC 7 (PRIMERA FAROLA)	
115	<b>17,47</b>	0,19		FIN ENLACE A TC 8 (ÚLTIMA FAROLA)	

# Tramo 8

**Nombre del tramo:** El incendio

**Distancia total:** 19,450



**Modalidad:** Tablas

**Tiempo a emplear:** 25:49,7


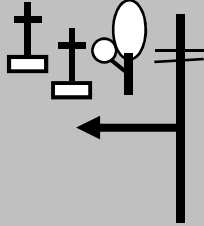
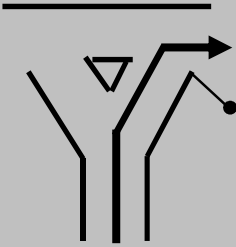
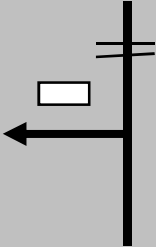

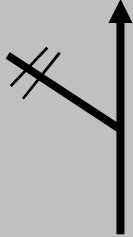
**Comentarios:**

**Salida:** Salida en última farola antes del cruce, al lado de la ermita.

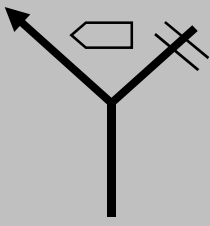
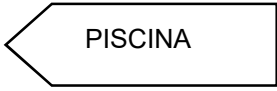
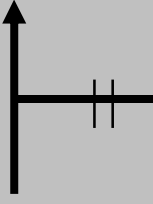

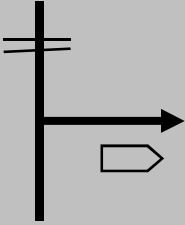

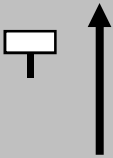

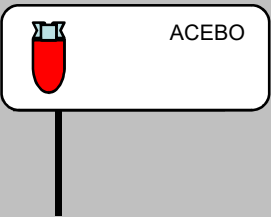

GPS: 40.167684, -6.719521



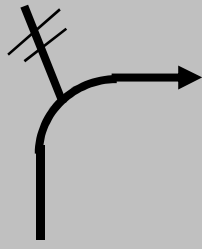
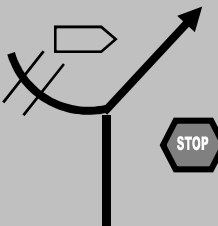


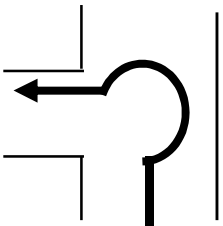


Nº	Km TOTAL	Km parcial	Dirección	Información	V.
116	<b>0,00</b>	0,00		SALIDA TC 8 (ÚLTIMA FAROLA)	
117	<b>0,05</b>	0,05		BADÉN	

118	<b>0,13</b>	0,08		BADÉN	
119	<b>0,16</b>	0,03			
120	<b>0,44</b>	0,28			
121	<b>0,72</b>	0,28		DESGUACE CAT 2007	
122	<b>1,17</b>	0,45		OJO AVIONES...	
123	<b>1,27</b>	0,10			

124	<b>1,40</b>	0,13			
125	<b>2,07</b>	0,67			
126	<b>2,35</b>	0,28			
127	<b>2,70</b>	0,35			
128	<b>3,70</b>	1,00		CRUCE PELIGROSO. ABRIRSE A LA IZQUIERDA	
129	<b>4,58</b>	0,88			

130	<b>4,86</b>	0,28			
131	<b>5,20</b>	0,34			
132	<b>7,09</b>	1,89		PRECAUCIÓN. CRUCE PELIGROSO	
133	<b>8,37</b>	1,28			
134	<b>9,24</b>	0,87			
135	<b>10,95</b>	1,71		 SEGUIR PRINCIPAL	



136	<b>12,86</b>	1,91			
137	<b>18,97</b>	6,11			
138	<b>19,45</b>	0,48		<b>FIN TC 8</b>	
139	<b>22,79</b>	3,34			
140	<b>31,33</b>	8,54		<b>SEÑAL CEDRO DE GATA</b> <b>ENLACE A TC 9</b>	<b>FIN</b>

# Tramo 9

**Nombre del tramo:** Gata

**Distancia total:** 14.334

**Modalidad:** Medias

**Tiempo a emplear:** 19:09,9

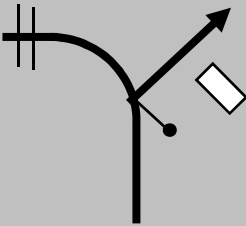

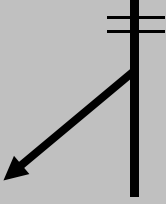
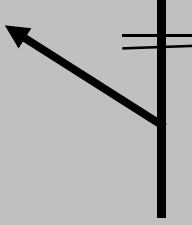
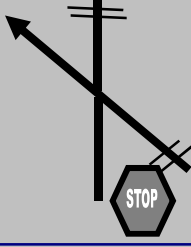

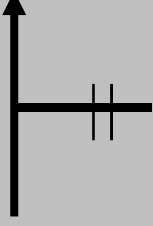
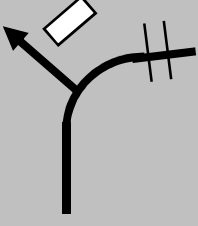

**Comentarios:**

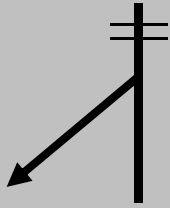
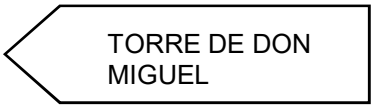
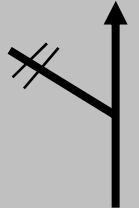
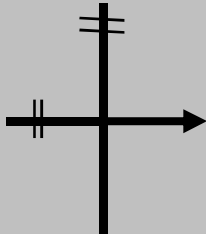
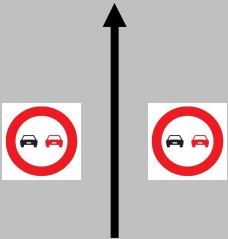
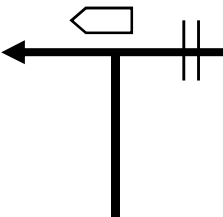
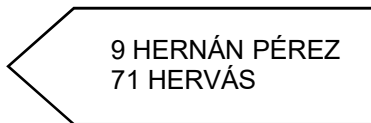
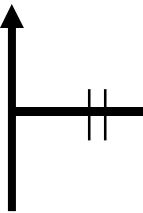

**Salida:** Salida en señal cedro de Gata

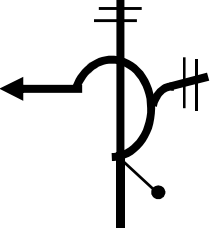
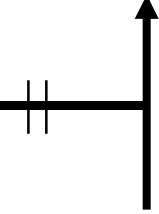
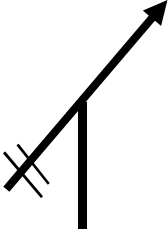
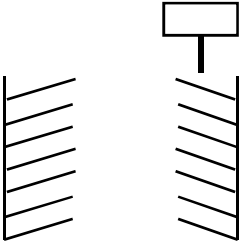
GPS: 40.236905, -6.603217



Nº	Km TOTAL	Km parcial	Dirección	Información	V.
141	<b>0,00</b>	0,00		<b>SALIDA TC 9</b>	
142	<b>2,99</b>	2,99			

143	<b>3,04</b>	0,05		<p>CAMINO RURAL</p> 
144	<b>4,92</b>	1,88		<p>TORRE DE DON MIGUEL</p>
145	<b>5,73</b>	0,81		
146	<b>6,42</b>	0,69		<p>CRUCE PELIGROSO</p> 
147	<b>6,83</b>	0,41		
148	<b>8,73</b>	1,90		<p>CAMINO RURAL</p> 

149	<b>10,62</b>	1,89			
150	<b>11,42</b>	0,80			
151	<b>12,55</b>	1,13		PRECAUCIÓN	
152	<b>14,33</b>	1,78		FIN TC 9	
153	<b>15,67</b>	1,34			
154	<b>17,08</b>	1,41			

155	<b>18,02</b>	0,94		3 CADALSO 12 DESCARGAMARÍA	
156	<b>21,20</b>	3,18		DESCARGAMARÍA	
157	<b>21,32</b>	0,12		<del>CADALSO</del>	
158	<b>29,53</b>	8,21		DESCARGAMARÍA	<b>NEUTRALIZACIÓN</b>

# Enlace a TC 10

**Nombre del tramo:** Enlace a TC 10

**Distancia total:** 0,69

**Modalidad:** Enlace

**Tiempo a emplear:** 0:02:00

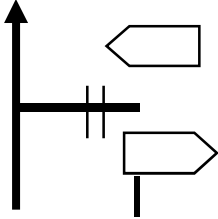
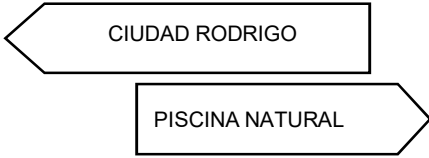
**Comentarios:**

**Salida:** Salida A LA ALTURA DE LA SEÑAL DE Bienvenidos a Descargamaría

GPS: 40.301651, -6.487611



Nº	Km TOTAL	Km parcial	Dirección	Información	V.
159	<b>0,00</b>	0,00		<div style="border: 1px solid black; padding: 2px; display: inline-block;">DESCARGAMARÍA</div>  SALIDA EN CARTEL DESCARGAMARÍA	
160	<b>0,21</b>	0,21		ESTRECHO	

161	<b>0,69</b>	0,48		 <p>CIUDAD RODRIGO</p> <p>PISCINA NATURAL</p> <p>FIN ENLACE</p>	
-----	-------------	------	---	---	--

# Tramo 10

**Nombre del tramo:** Puerto de Descargamaría

**Distancia total:** 15,86

**Modalidad:** Medias

**Tiempo a emplear:** 19:54,7

**Comentarios:**

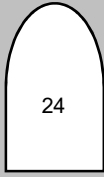
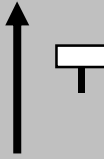
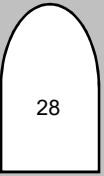
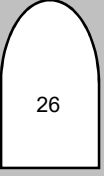
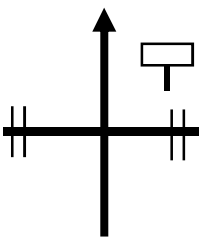
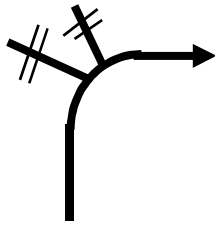
**Salida:** Salida en señal Piscina natural dirección Ciudad Rodrigo

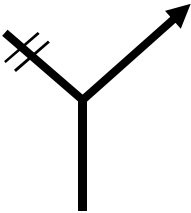
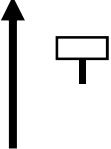
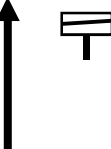
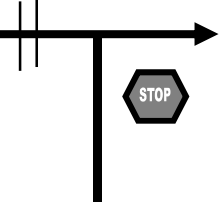
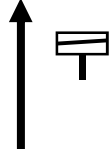
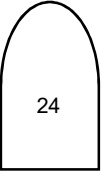
GPS: 40.307324. -6.484599



Nº	Km TOTAL	Km parcial	Dirección	Información	V.
162	<b>0,00</b>	0,00		<div style="border: 1px solid black; padding: 5px; display: inline-block;">CIUDAD RODRIGO</div> <div style="border: 1px solid black; padding: 5px; display: inline-block; margin-left: 100px;">PISCINA NATURAL</div> SALIDA TC 10	
163	<b>9,98</b>	9,98		<div style="border: 1px solid black; padding: 5px; display: inline-block;">TRAMO DE PESCA SIN MUERTE</div>	



164	<b>10,97</b>	0,99		HITO 24	
165	<b>11,44</b>	0,47		<div style="border: 1px solid black; padding: 5px; display: inline-block;">PROVINCIA SALAMANCA</div>	
166	<b>13,95</b>	2,51		HITO 28	
167	<b>15,86</b>	1,91		HITO 26 FIN TC10	
168	<b>18,88</b>	3,02		<div style="border: 1px solid black; padding: 5px; display: inline-block;">EL SAHUGO</div> SEGUIR PRINCIPAL	
169	<b>18,98</b>	0,10			

170	<b>19,52</b>	0,54		<div style="border: 1px solid black; padding: 5px; display: inline-block;"> CESPEDOSA DE AGADONES 4  MARTIAGO 6 </div>
171	<b>22,67</b>	3,15		<div style="border: 1px solid black; padding: 5px; display: inline-block;"> CESPEDOSA DE  AGADONES </div>
172	<b>23,14</b>	0,47		<div style="border: 1px solid black; padding: 5px; display: inline-block;"> CESPEDOSA DE  AGADONES </div>
173	<b>25,51</b>	2,37		
174	<b>25,92</b>	0,41		<div style="border: 1px solid black; padding: 5px; display: inline-block;"> MARTIAGO </div>
175	<b>30,22</b>	4,30		HITO 24 FIN ENLACE A TC 11

# Tramo 11



somos-sierradegata.org

Distancia total: 16,201

Modalidad: Hitos

Tiempo a emplear: 21:49

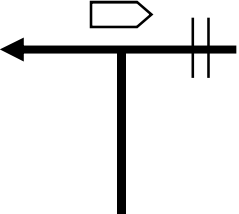


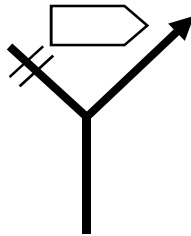
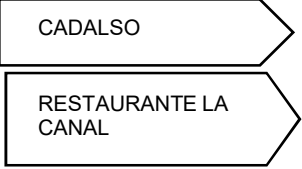
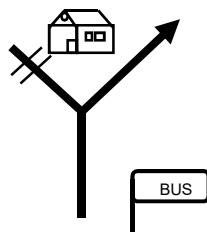
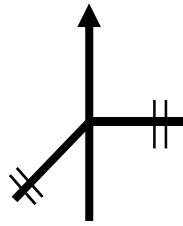
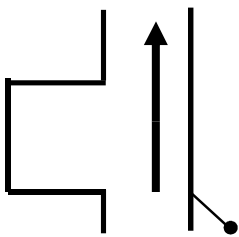
Comentarios: Premio al tramo especial

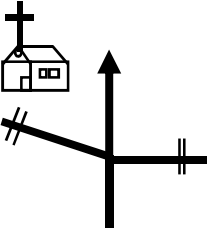

Salida: Salida en HITO 24

GPS: 40.412459, -6.466123



Nº	Km TOTAL	Km parcial	Dirección	Información	V.
176	<b>0,00</b>	0,00		SALIDA TC 11	
177	<b>16,20</b>	16,20		FIN TC 11	

178	<b>19,03</b>	2,83			
179	<b>19,43</b>	0,40		ESTRECHO	
180	<b>27,90</b>	8,47			
181	<b>28,03</b>	0,13			
182	<b>28,15</b>	0,12			
183	<b>28,21</b>	0,06			

184	<b>28,39</b>	0,18			
185	<b>28,62</b>	0,23		FIN ENLACE A TC 12	

# Tramo 12

**Nombre del tramo:** Cadalso - Torre de D. Miguel - Villasbuenas - Perales - Hoyos

**Distancia total:** 28.373

**Modalidad:** Medias

**Tiempo a emplear:** 39:18,0

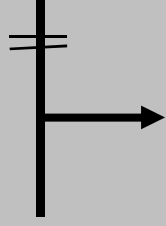

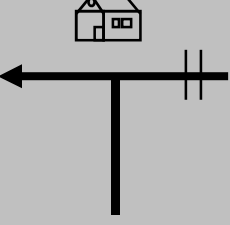
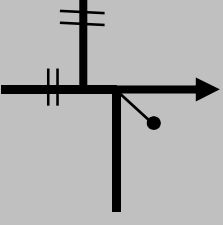
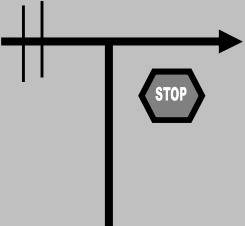
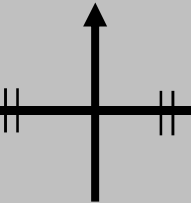
**Comentarios:** Navegación

**Salida:** Salida en señal:  
40,2345790,-6,5426560



COTO SOCIAL  
DE CAZA

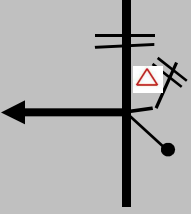

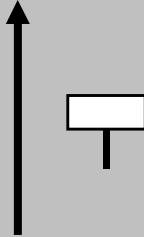

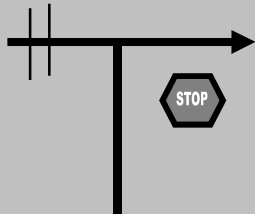

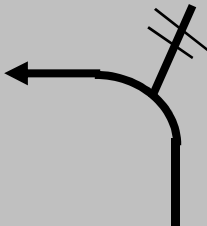
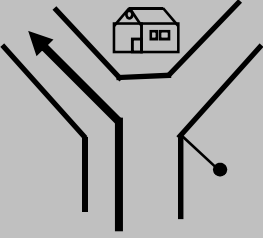
Nº	Km TOTAL	Km parcial	Dirección	Información	V.
186	<b>0,00</b>	0,00	 COTO SOCIAL DE CAZA	SALIDA TC 12	
187	<b>2,77</b>	2,77			

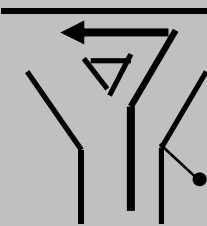
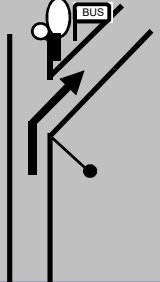
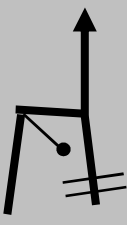
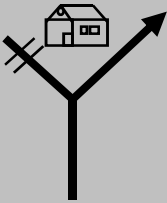
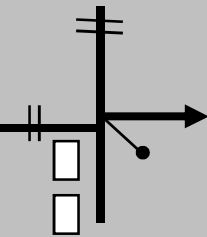
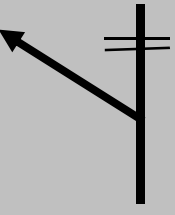
188	<b>2,83</b>	0,06		Despacio, puedes dar en los bajos	
189	<b>3,02</b>	0,19			
190	<b>3,08</b>	0,06			
191	<b>3,26</b>	0,18			
192	<b>3,72</b>	0,46		¡¡¡DESNIVEL!!! CUIDADO CON LOS BAJOS DELANTE	
193	<b>4,42</b>	0,70		Sigue en el mismo carril	

194	<b>4,70</b>	0,28		<p>POCA VISIBILIDAD</p>
195	<b>5,39</b>	0,69		
196	<b>6,19</b>	0,80		
197	<b>10,77</b>	4,58		
198	<b>10,88</b>	0,11		
199	<b>11,12</b>	0,24		

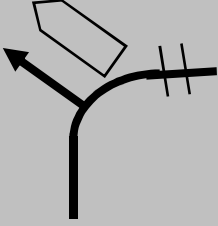



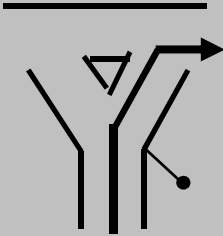
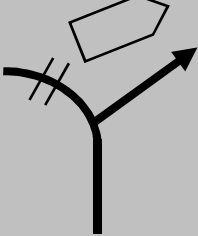
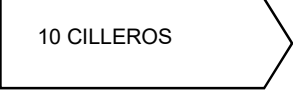
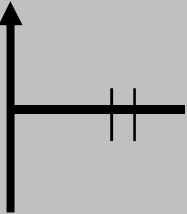




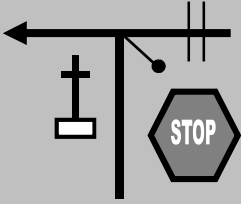
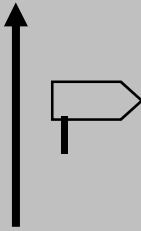
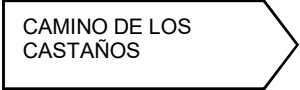
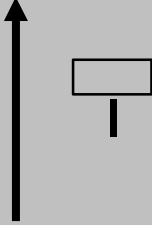

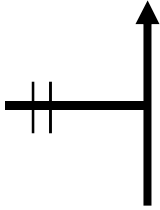

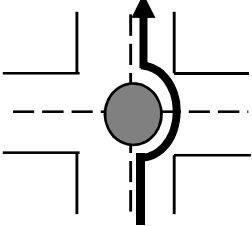
200	<b>11,94</b>	0,82		CABAÑAS EN LOS ÁRBOLES DE EXTREMADURA	
201	<b>13,23</b>	1,29			
202	<b>13,86</b>	0,63		!!!DESNIVEL EN LA ENTRADA DEL PUENTE!!! CUIDADO CON LOS BAJOS. DESPACIO	
203	<b>14,33</b>	0,47		DE FRENTE POR LA IZQUIERDA. DESPACIO	
204	<b>14,38</b>	0,05			
205	<b>14,52</b>	0,14			

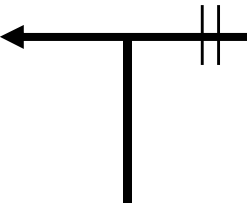
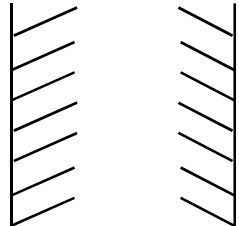
206	<b>14,65</b>	0,13		 ANTES DE LA SEÑAL A LA IZDA	
207	<b>14,72</b>	0,07			
208	<b>18,75</b>	4,03			
209	<b>18,81</b>	0,06		BACHES	
210	<b>19,65</b>	0,84			
211	<b>20,73</b>	1,08			

212	<b>20,77</b>	0,04		POR LA DERECHA DEL MOLINO DE ACEITE Y LUEGO A LA IZQUIERDA	
213	<b>20,82</b>	0,05		POR CALLE FEDERICO GARCÍA LORCA	
214	<b>20,99</b>	0,17			
215	<b>21,01</b>	0,02			
216	<b>21,08</b>	0,07		DESPUÉS DE LOS CONTENEDORES A LA DERECHA. ESTRECHO	
217	<b>21,18</b>	0,10			

218	<b>21,23</b>	0,05			
219	<b>21,27</b>	0,04		Seguir siempre por cemento	
220	<b>21,50</b>	0,23			
221	<b>21,77</b>	0,27			
222	<b>22,81</b>	1,04			
223	<b>24,42</b>	1,61			

224	<b>24,52</b>	0,10			
225	<b>24,76</b>	0,24			
226	<b>25,03</b>	0,27			
227	<b>25,22</b>	0,19			
228	<b>25,46</b>	0,24			
229	<b>25,49</b>	0,03			

230	<b>25,57</b>	0,08		
231	<b>25,62</b>	0,05		
232	<b>26,55</b>	0,93		
233	<b>28,37</b>	1,82		 FIN TC12
234	<b>32,98</b>	4,61		
235	<b>34,35</b>	1,37		STOP

236	<b>34,83</b>	0,48			
237	<b>34,84</b>	0,01		PARQUE CERRADO. ENHORABUENA HA TERMINADO EL RALLY	